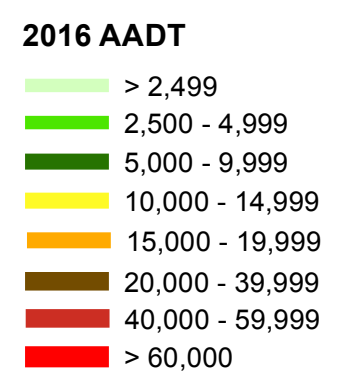
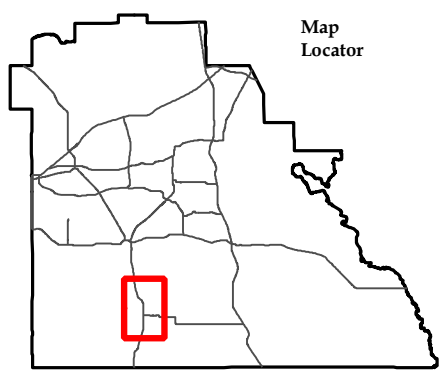


**2016 - ANNUAL AVERAGE DAILY TRAFFIC (AADT)**



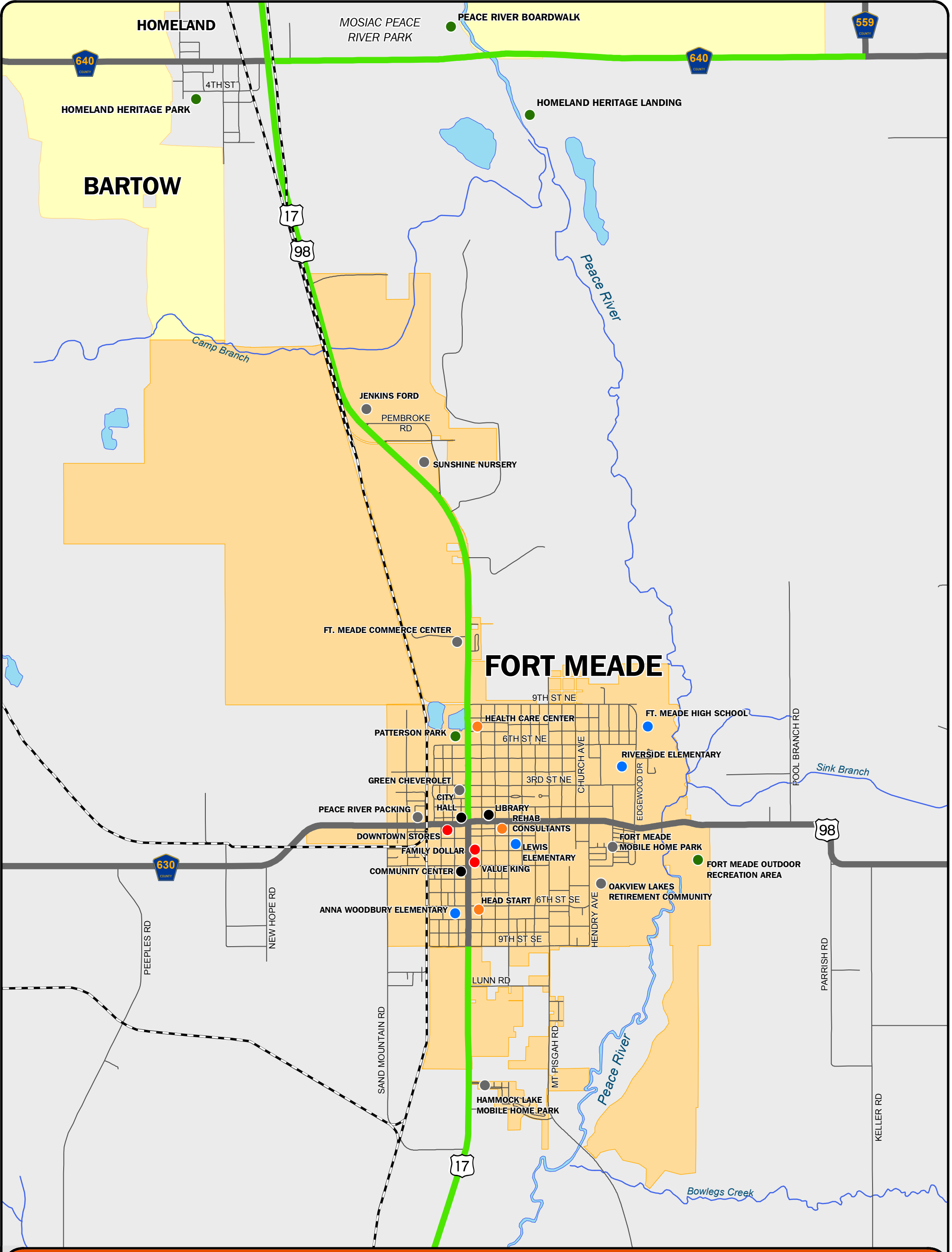
- Community Features**
- <span style="color: orange;">● Medical
  - <span style="color: red;">● Shopping
  - <span style="color: black;">● Government/Community
  - <span style="color: blue;">● Schools
  - <span style="color: green;">● Cultural/Recreation
  - <span style="color: grey;">● Other
- Other Map Features**
- - - Railroad
  - + City Limits

**FORT MEADE**

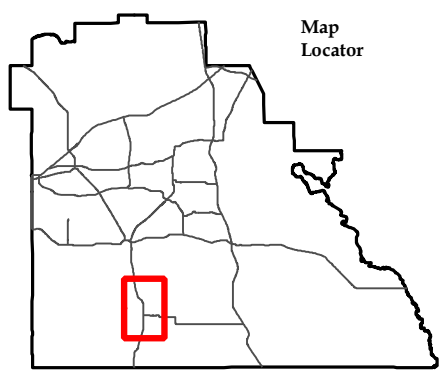
0 0.5 1  
Miles

Polk Transportation Planning Organization

July 25, 2016



## ANNUAL AVERAGE DAILY TRAFFIC (AADT) - 3 YEAR TREND



Map Locator

### AADT Trend 2013 - 2016

- > -1,000
- 1,000 - 0
- 1 - 1,000
- 1,000 - 5,000
- > 5,000


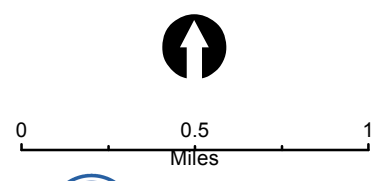
### Community Features

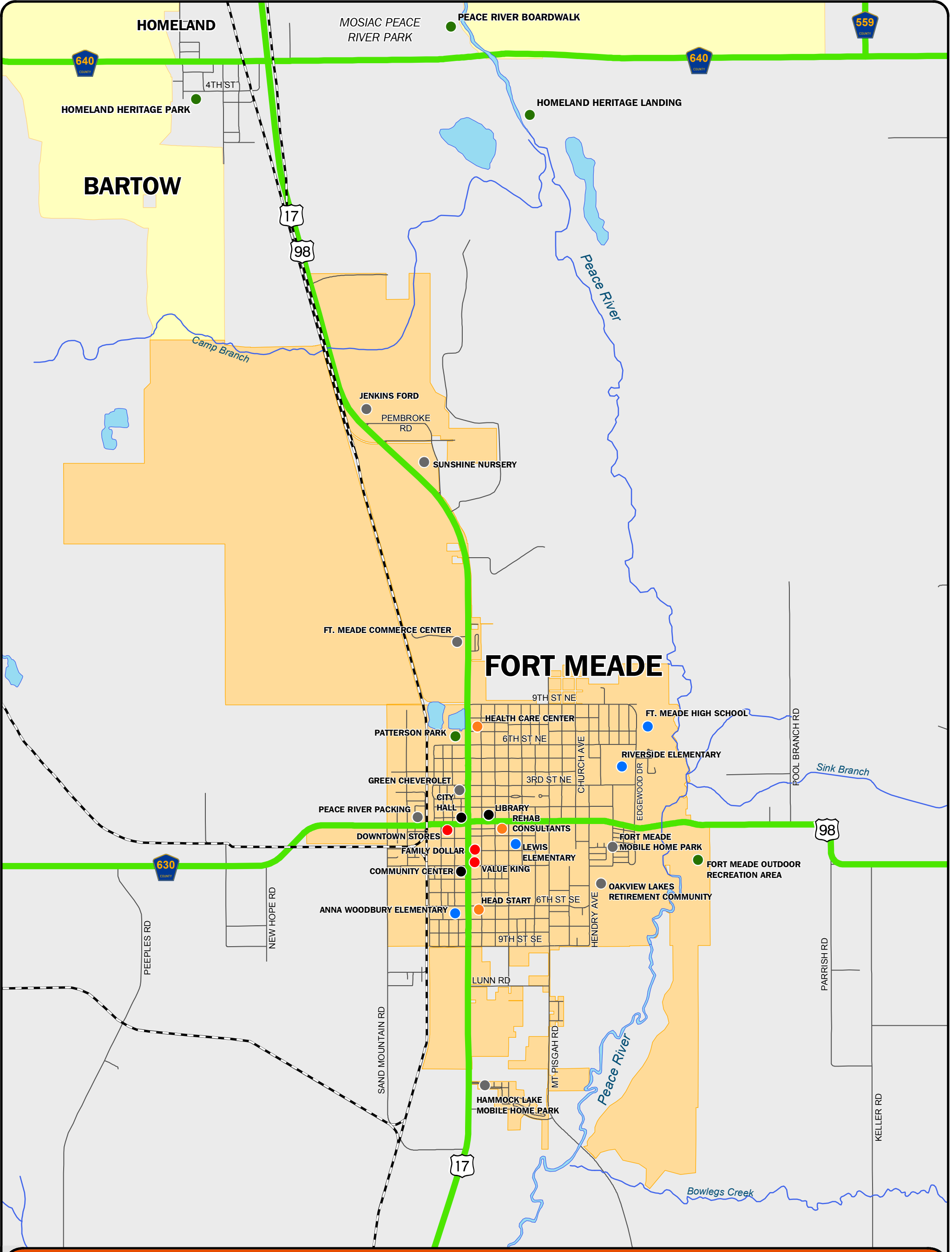
- Medical
- Shopping
- Government/Community
- Schools
- Cultural/Recreation
- Other

### Other Map Features

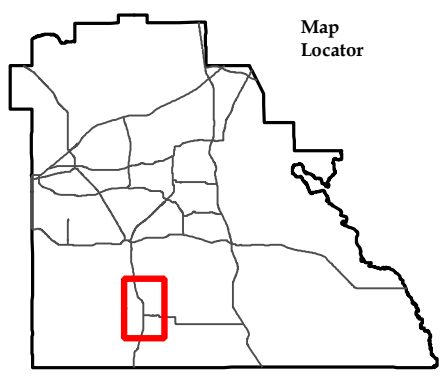
- Railroad
- City Limits

### FORT MEADE





## 5 YEAR PROJECTED LEVEL-OF-SERVICE (LOS)



Map Locator

### 5 Year LOS

- █ LOS B
- █ LOS C
- █ LOS D
- █ LOS E
- █ LOS F

### Community Features

- Medical
- Shopping
- Government/Community
- Schools
- Cultural/Recreation
- Other

### Other Map Features

- Railroad
- City Limits

### FORT MEADE

